



EMODnet

European Marine
Observation and
Data Network

YOUR GATEWAY TO IN SITU MARINE DATA, DATA PRODUCTS AND SERVICES IN EUROPE AND BEYOND



DISCOVER THE EMODNET PORTFOLIO, A CATALOGUE OF ALL EMODNET DATA AND DATA PRODUCTS



VISUALISE



DISCOVER



DOWNLOAD



WEB SERVICES



EMODnet

European Marine
Observation and
Data Network

OPEN SOURCE MARINE
KNOWLEDGE BROKER

EMODNET IMPLEMENTS THE MARINE KNOWLEDGE 2020 STRATEGY TOGETHER WITH THE MARINE SERVICE OF THE COPERNICUS SPACE PROGRAMME AND THE DATA COLLECTION FRAMEWORK (FISHERIES AND ENVIRONMENTAL DATA THROUGH ICES)



EMODNET SERVES AN INTERNATIONAL, PROFESSIONAL USER COMMUNITY SPANNING RESEARCH, POLICY, BLUE ECONOMY AND CIVIL SOCIETY



HUMAN ACTIVITIES

Aggregate extraction - Algae production - Aquaculture - Cables - Cultural heritage - Dredging - Environment - Fisheries - Maritime Spatial Planning - Military Areas - Nuclear Power Plants - Ocean energy facilities - Oil and Gas - Other forms of area management/designation - Pipelines - Ports - Waste disposal - Shipping density - Wind farms




GEOLOGY

Seabed substrate-Seabed accumulation rates-Seafloor lithology, stratigraphy and fault maps - Coastal behaviour - Geological events distributions - Mineral occurrences - Submerged landscapes - Quaternary geology - Geomorphology - Boreholes locations - Seismic tracks



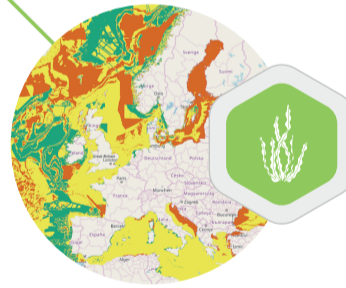
BIOLOGY

Phytoplankton - Zooplankton - Macro algae - Seagrass - Fish - Reptile - Bird - Sea mammals - Benthos - Functional traits - Introduced species - Protected species - Indicator species



BATHYMETRY

Digital Terrain Model - Survey tracks and bathymetric survey data - Source references - Depth contours



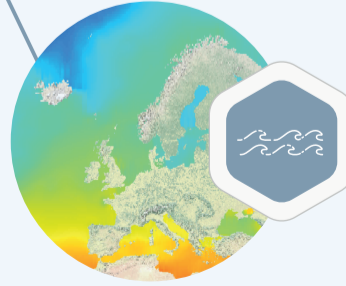
SEABED HABITATS

Survey point data - Broad scale seabed habitat map - Environmental variables influencing habitat type - Individual seabed habitat maps from surveys - Modelled maps of specific habitats - Composite data products



CHEMISTRY

Acidity - Antifoulants - Chlorophyll - Dissolved gases - Fertilizers - Heavy metals - Hydrocarbons - Marine litter (micro, beach, seafloor) - Organic matter - Pesticides and biocides - Polychlorinated biphenyls - Radionuclides - Silicates



PHYSICS

Wave height and duration - Sea temperature - Wind speed and direction - Salinity - Horizontal speed of the water column - Water clarity - Changes in sea level - Inflow from rivers - Water conductivity / biochemical parameters - Atmospheric parameters - Underwater noise

emodnet.ec.europa.eu

@EMODnet

For full list of data and data products visit emodnet.ec.europa.eu/en/communication#data-and-product



The European Marine Observation and Data Network (EMODnet) is financed by the European Union under Regulation (EU) 2021/1139 of the European Parliament and of the Council of 7 July 2021 establishing the European Maritime, Fisheries and Aquaculture Fund and its predecessor, Regulation (EU) No. 508/2014 of the European Parliament and of the Council of 15 May 2014 on the European Maritime and Fisheries Fund